

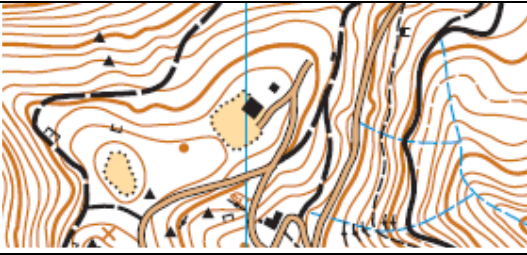






	<h1>Cyprus Orienteering League Event 6 at TROODOS on Sunday 22<sup>nd</sup> June 2025</h1>	 
<b>Location &amp; Travel Directions:</b>	Registration, start and finish will take place beside the junction opposite the Anglican Church of St George of The Forest, which is on the road that heads South out of Troodos Square and goes past the Police Station, (NOT the road to Platres), just past the British Leave and Training Centre. What3Words: <a href="https://w3w.co/lightbulb.shortening.arachnid">https://w3w.co/lightbulb.shortening.arachnid</a> Google maps: 34.916512, 32.879618 <a href="https://maps.app.goo.gl/8dZrtnLR14Xnfa1H8">https://maps.app.goo.gl/8dZrtnLR14Xnfa1H8</a>	
<b>Timings:</b>	<b>Registration will be available from 1015 hrs and the course will be open from 1030 hrs. Last start will be at 1130 hrs</b> and the course will close at 1300 hrs. No starts will be available after 1130 hrs.	
<b>Courses:</b>	Three courses will be available: <b>Championship A Course for KOA Card holders only</b> - A technical course of approx 5.1 km & 260m climb. <b>Introductory B Course</b> - A less technical course of approximately 3.2 km with 160m climb. <b>Introductory C Course</b> - A simpler beginner's course of approximately 2.2 km with 125m climb.	
<b>Terrain:</b>	Rough, rocky, open forest with some roads, tracks and paths to contour along. The area can be very steep and rocky in places and care should be taken at all times.	
<b>Map:</b>	The 1:10,000 'Troodos' map, last used in 2024, and updated in 2024 will be used. Maps will be pre-marked. Please bring a clear waterproof map bag if the weather looks wet. Loose control descriptions will be available. A sample of the map is shown here.	
<b>Equipment:</b>	Runners are to provide their own compass and <b>whistle</b> . <b>A whistle check will be made before the start for your own safety!</b> Full leg coverage is highly recommended. Sport-ident electronic timing will be used. Own Sport-ident cards may be used. Hire of Sport-ident card is charged at €2 but please note that loss of hired Sport-ident card will be charged at €40 each.	
<b>Facilities:</b>	Please note that there are no toilets or facilities at the start/finish area. The nearest cafes are in Troodos village. Participants should bring their own water and refreshments.	
<b>Registration:</b>	The event is open to all, however <b>all participants must pre-register on line by 19th June 2025</b> . To register please click on the link here: <a href="https://forms.gle/Wttocxhsm6FJcdAP9">https://forms.gle/Wttocxhsm6FJcdAP9</a>	
<b>Entry Fee:</b>	An entry fee of €4.00 per person will be charged for local club members (not including SI card hire which is <b>€2.00</b> ) payable on the day at registration. Children under twelve are half price. Children under five are FREE! For non local Club members the entry fee is €6 per person (not including SI card hire which is <b>€2.00</b> ). <b>NB - ALL LATE ENTRIES AFTER 19<sup>TH</sup> JUNE WILL BE CHARGED DOUBLE ENTRY FEES.</b>	
<b>League Event:</b>	This event will count towards The Petzl Mountain Sports & Rescue Cyprus Orienteering League 2025 points. All members of local Orienteering Clubs in Cyprus will receive points as per the 2025 format rules. For a copy of the rules, please contact the organisers.	
<b>Prizes:</b>	Prizes will be awarded to the first individual male and female runners on the A and B Courses only.	
<b>Information:</b>	For further information please contact the event organiser: <b>Diana Bridger:</b> Tel: 97775414, Email: <a href="mailto:dianabridger16@gmail.com">dianabridger16@gmail.com</a>	
<b>Event Supporters:</b>	The event is supported by: <b>Orientaction, Pyxida, Mountain Sports &amp; Rescue, Petzl, and Nicosia Street Quest.</b> <div style="display: flex; justify-content: space-around; align-items: center;">       </div>	