


	<h1>Cyprus Orienteering League Event 7</h1> <h2>Night Event in Larnaca, Piale Pasha</h2> <h3>on Sunday 4th August 2024</h3>	 
Location	Registration, start and finish will take place by the parking lot at Bozdag Street, in Skala district of Larnaca. Heading South on Piale Pasha street, towards Mackenzie Beach, turn right into Bozdag Street, about 550m after the Medieval Castle. The parking lot will be 50m along on your right hand side. GPS Coordinates: 34.905362, 33.637265. Or in What three words: ///uniform.learn.stylist	
Timings:	This is a NIGHT EVENT. Registration will be available from 1950 hrs and the course will be open at 2000 hrs. Last start will be at 2030 hrs and the course will close at 2130 hrs. No starts will be available after 2030 hrs.	
Courses:	Three courses will be available: Championship “A Course” (for KOA card holders only) - A technical course of approximately 4.4 kms Introductory “B Course” - A less technical course of approximately 3.2 kms. Introductory “C Course” - A simpler beginner’s course, suitable for children of approximately 1.8 km	
Terrain:	Mostly flat urban area with a maze of narrow, twisting streets, either tarmac or cobbled. Fast running with good visibility. There will be normal Sunday night traffic (pedestrians, cyclists, cars) to residential housing and commercial outlets. Thus, runners are cautioned to take care.	
Map:	The 1:3,000 ‘Larnaca Piale Pasha’ map, last updated in July 2023, will be used. Maps will be pre-marked. Loose control descriptions will be available. Please bring a clear waterproof map bag if the weather looks wet. A sample of the map is shown here:	
Equipment:	Runners are to provide their own compass and whistle. A whistle check will be made before the start for your own safety! Since this is a night event, all participants are highly encouraged to use a headlamp or a small torch . Full leg coverage is not mandatory. Sport-ident electronic timing will be used. Own Sport-ident cards may be used. The use of SI-AIR cards is not available. Hire of Sport-ident card is charged at €2 but please note that loss of hired Sport-ident card will be charged at €40 each.	
Facilities:	Please note that there are no toilets or facilities at the registration, start & finish area. Refreshments and snacks may be purchased from nearby restaurants/cafes. Please bring your own water.	
Registration:	The event is open to all, however all participants must pre-register on line by 1st August 2024 . To register please click on the link here or on the QR code at the bottom of this page: https://docs.google.com/forms/d/e/1FAIpQLScE3mN7V50NKfU2OABtAAbNtbgSjWChaw_xCzwHV2p445-3cw/viewform	
Entry Fee:	An entry fee of €4.00 per person will be charged for local club members (not including SI card hire which is €2.00) payable on the day at registration. Children under twelve are half price. Children under five are FREE! For non local Club members the entry fee is €6 per person (not including SI card hire which is €2.00).	
League Event:	This event will count towards The Petzl Mountain Sports & Rescue Cyprus Orienteering League 2024 points. All members of local Orienteering Clubs in Cyprus will receive points as per the 2024 format rules. For a copy of the rules, please contact the organisers.	
Prizes:	There will be prizes for the winners of the A and B Courses.	
Information:	For further information please contact the event organiser: Chrysi Avgousti : Tel: 99684042, Email: chrisiavgousti@hotmail.com or Diana Bridger : Tel: 97775414, Email: dianabridger16@gmail.com	
Event Supporters:	The event is supported by Orientaction, Pyxida, Active Zone Outdoor, Mountain Sports & Rescue, Petzl, Yummy Jams and Nicosia Street Quest. 